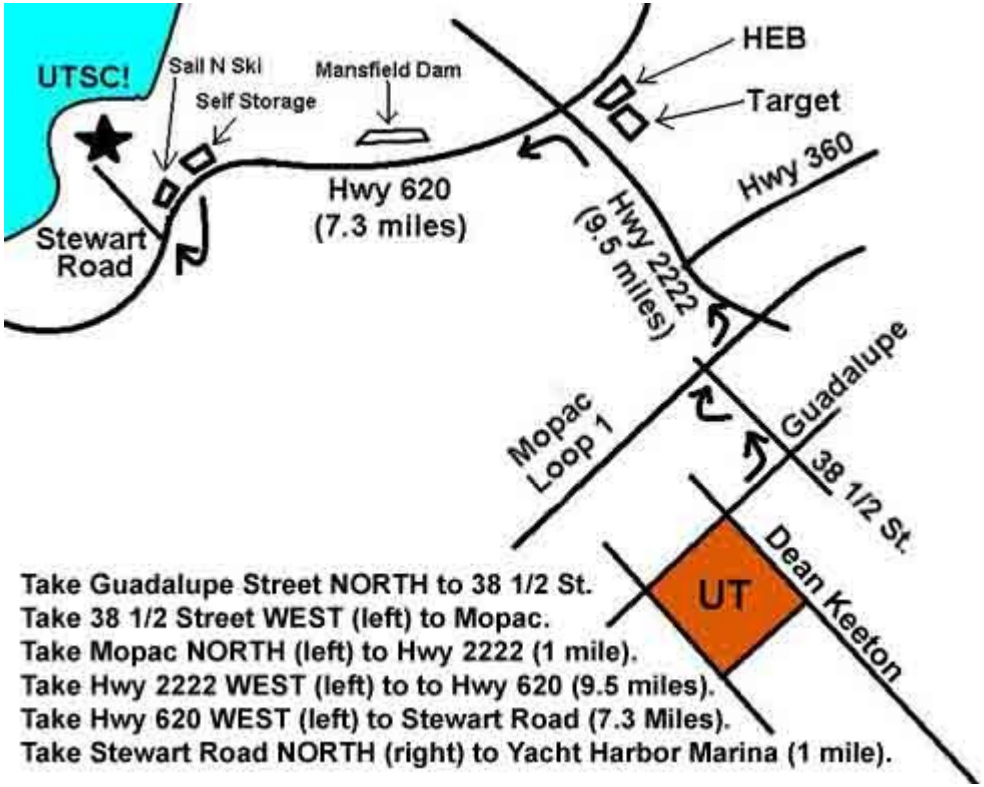
UTSC!
Sail N Ski
Self Storage
Mansfield Dam
HEB
Target
Hwy 360
Hwy 620
(7.3 miles)
Hwy 2222
(9.5 miles)
Stewart
Road
Mopac
Loop 1
Guadalupe
38 1/2 St.
Dean Keeton
UT
Take Guadalupe Street NORTH to 38 1/2 St.
Take 38 1/2 Street WEST (left) to Mopac.
Take Mopac NORTH (left) to Hwy 2222 (1 mile).
Take Hwy 2222 WEST (left) to to Hwy 620 (9.5 miles).
Take Hwy 620 WEST (left) to Stewart Road (7.3 Miles).
Take Stewart Road NORTH (right) to Yacht Harbor Marina (1 mile).

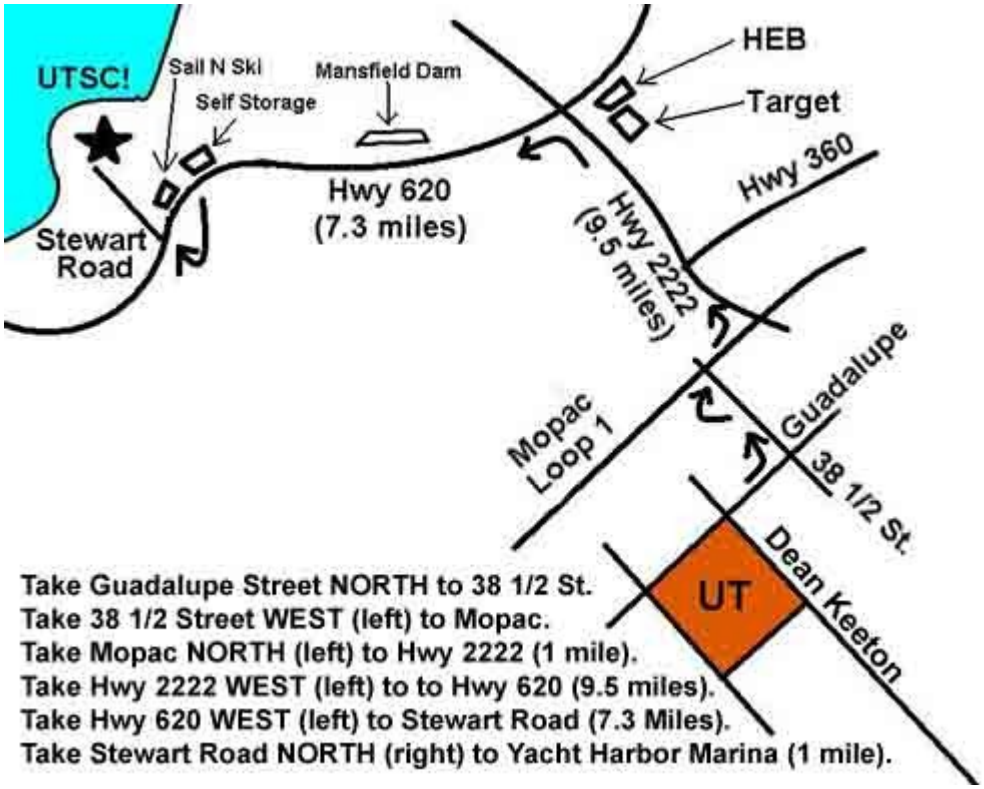
UTSC!
Sail N Ski
Self Storage
Mansfield Dam
HEB
Target
Hwy 360
Hwy 620
(7.3 miles)
Hwy 2222
(9.5 miles)
Stewart
Road
Mopac
Loop 1
Guadalupe
38 1/2 St.
Dean Keeton
UT
Take Guadalupe Street NORTH to 38 1/2 St.
Take 38 1/2 Street WEST (left) to Mopac.
Take Mopac NORTH (left) to Hwy 2222 (1 mile).
Take Hwy 2222 WEST (left) to to Hwy 620 (9.5 miles).
Take Hwy 620 WEST (left) to Stewart Road (7.3 Miles).
Take Stewart Road NORTH (right) to Yacht Harbor Marina (1 mile).

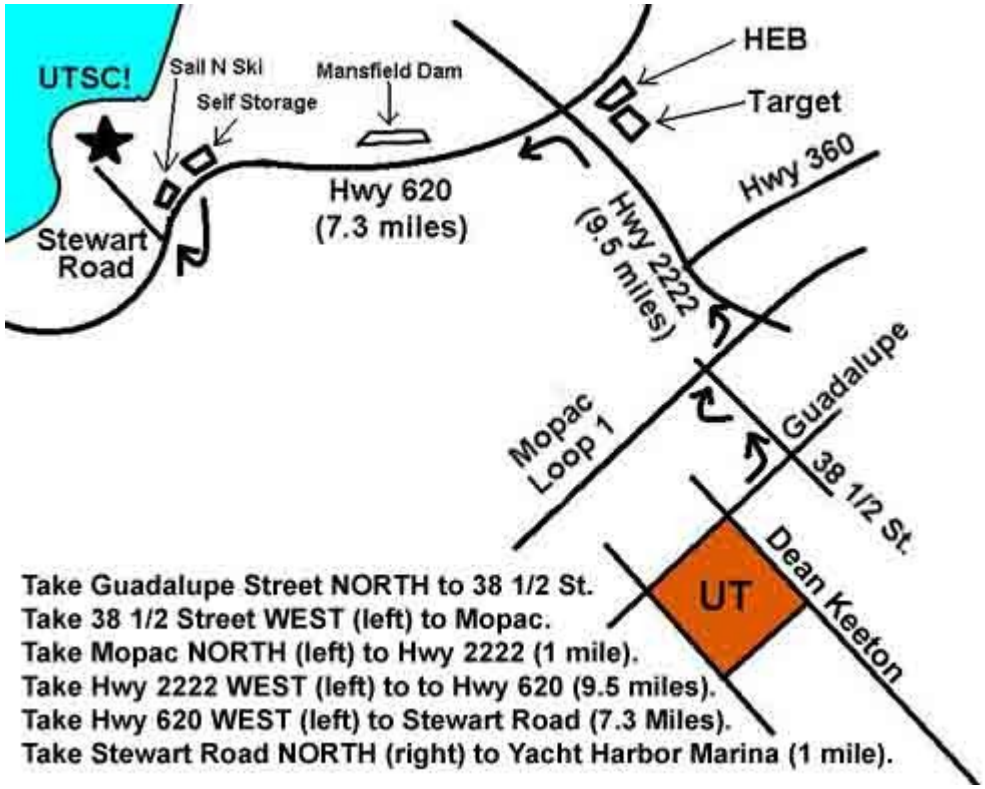
UTSC!
Sail N Ski
Self Storage
Mansfield Dam
HEB
Target
Hwy 360
Hwy 620
(7.3 miles)
Hwy 2222
(9.5 miles)
Stewart
Road
Mopac
Loop 1
Guadalupe
38 1/2 St.
Dean Keeton
UT
Take Guadalupe Street NORTH to 38 1/2 St.
Take 38 1/2 Street WEST (left) to Mopac.
Take Mopac NORTH (left) to Hwy 2222 (1 mile).
Take Hwy 2222 WEST (left) to to Hwy 620 (9.5 miles).
Take Hwy 620 WEST (left) to Stewart Road (7.3 Miles).
Take Stewart Road NORTH (right) to Yacht Harbor Marina (1 mile).

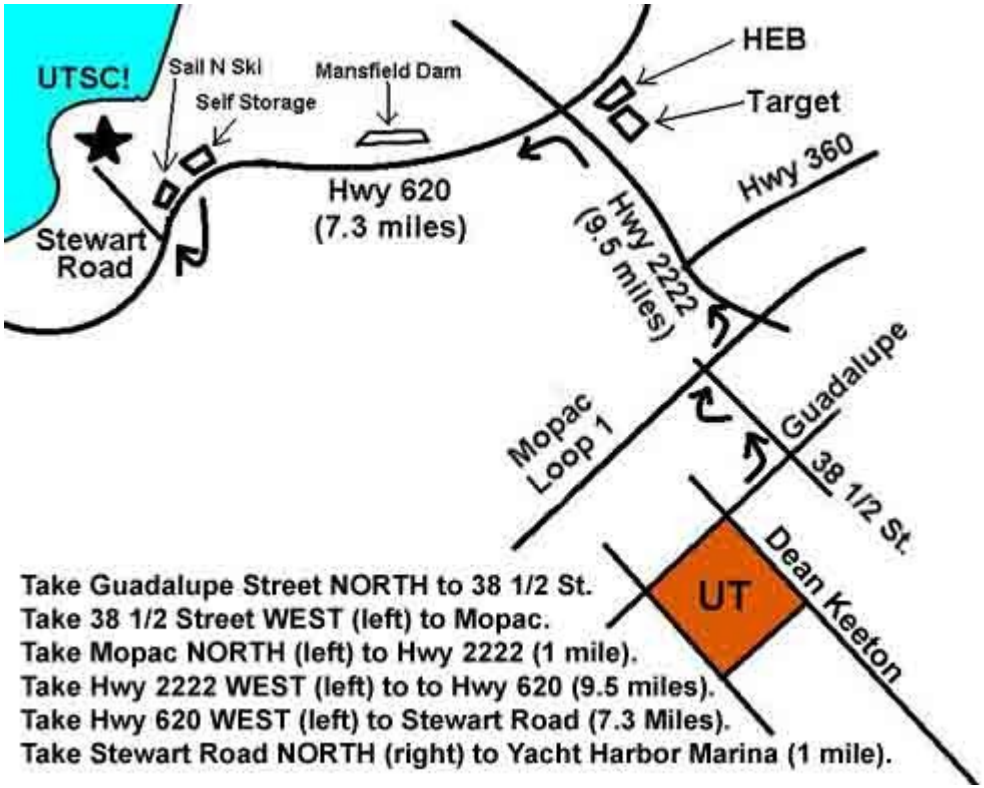
UTSC!
Sail N Ski
Self Storage
Mansfield Dam
HEB
Target
Hwy 360
Hwy 620
(7.3 miles)
Hwy 2222
(9.5 miles)
Stewart
Road
Mopac
Loop 1
Guadalupe
38 1/2 St.
Dean Keeton
UT
Take Guadalupe Street NORTH to 38 1/2 St.
Take 38 1/2 Street WEST (left) to Mopac.
Take Mopac NORTH (left) to Hwy 2222 (1 mile).
Take Hwy 2222 WEST (left) to to Hwy 620 (9.5 miles).
Take Hwy 620 WEST (left) to Stewart Road (7.3 Miles).
Take Stewart Road NORTH (right) to Yacht Harbor Marina (1 mile).